RUDRA - VIHAR

PROPOSED LAYOUT PLAN OF RESI.PLOTS MAP
AT NEAR, TOLLGATE, BIJOLIYA ROAD, DAULTPURA, BUNDI(RAJ.)

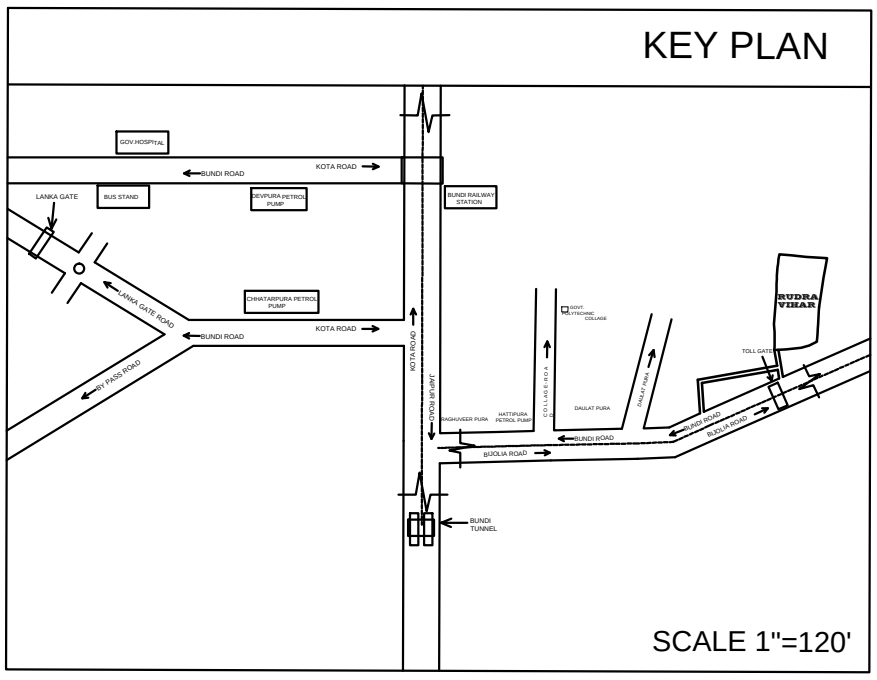

A R E A		
1.	TOTAL LAND AREA	201489.25 SQ. FT.
2.	PLOT AREA	133211.04SQ. FT.
3.	ROAD AREA	68278.21 SQ. FT.

ODD SIZE

25'X40'=1000 SQ.FT.

25'X50'=1250 SQ.FT.

30'X40'=1200 SQ.FT.



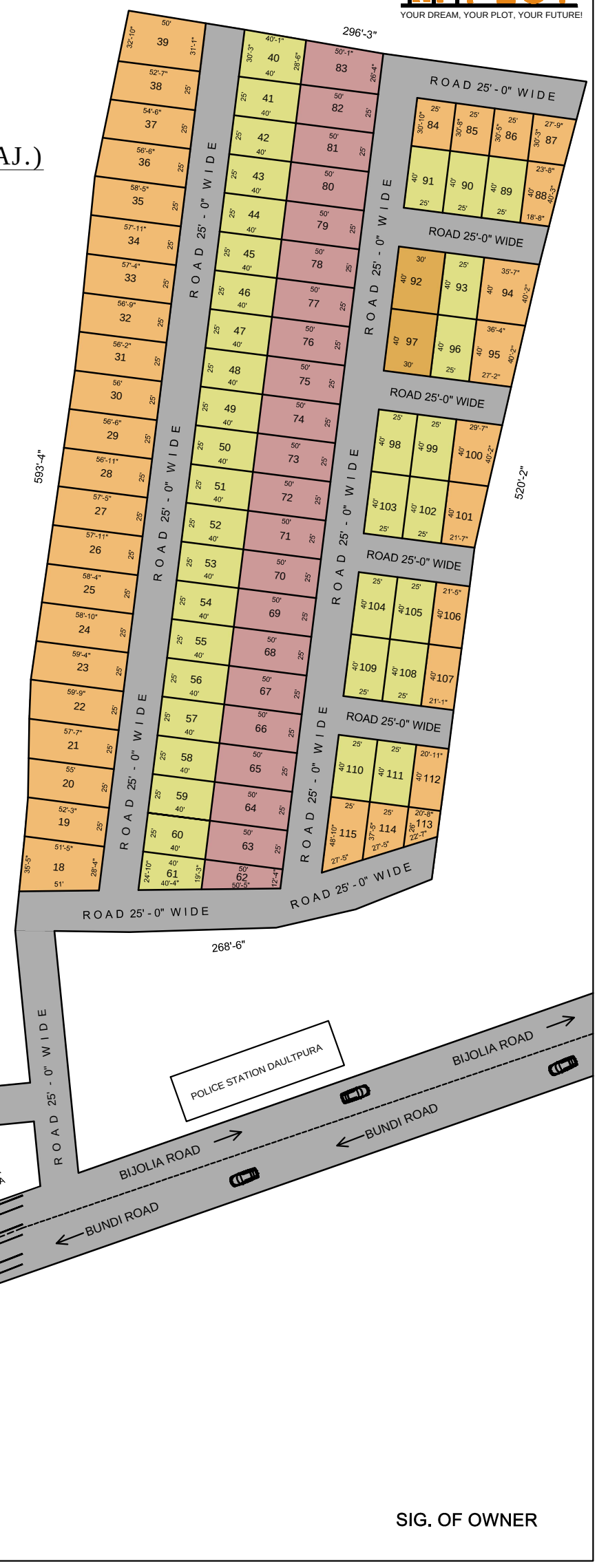

SIG. OF OWNER